WYSEBY HILL ENERGY FARM

Zone 0

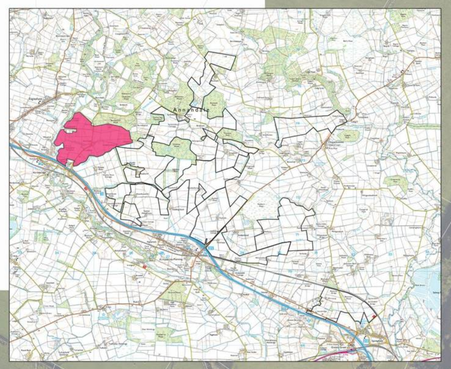













Legend

- Development Boundary — *Maximum extent of the proposed development*
- Development Zone
- Farm Ownership Boundary
- Cable Route Corridor — *Indicative only unless otherwise stated*
- Underground High Pressure Gas — *Route shown indicatively*
- Gas Pipeline Consultation — *30 m No-Development Zone*
- Overhead Line (OHL) and Pylons — *15 m No-Development Zone*
- Permissive Footpath — *Proposed Permissive Footpath/Bridleway*
- Storage Container
- New Signs (Footpaths)
- Bee Hive
- Internal Access Tracks
- Solar PV Modules - Array — *Maximum extent of the solar array - upto 2.8 m high*
- Transformer Station
- Solar PV Access Location
- Deer Fence
- Improved Hedgerows and Tree Planting
- New Tree Clusters
- Solar Site Road
- Gateway
- Style
- MV Collector

N W E S

© Green Energy International 2026

© Green Energy International 2026

WYSEBY HILL ENERGY FARM

Zone 1





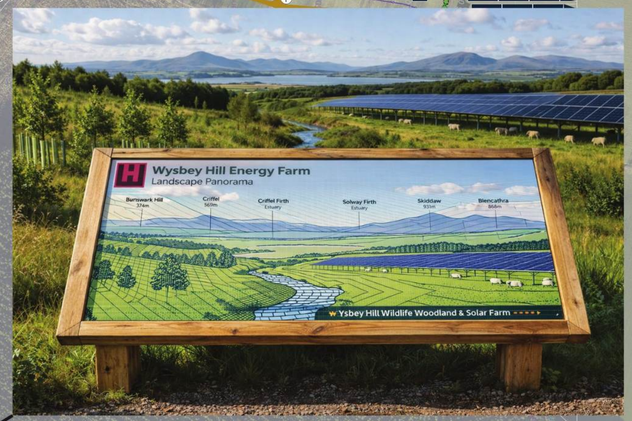







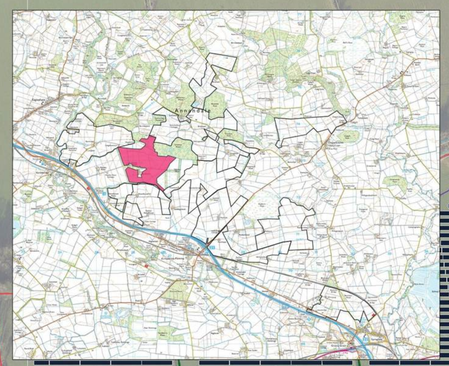

Legend

- Development Boundary — *Maximum extent of the proposed development*
- Development Zone
- Farm Ownership Boundary
- Cable Route Corridor — *Indicative only unless otherwise stated*
- Underground High Pressure Gas — *Route shown indicatively*
- Gas Pipeline Consultation — *30 m No-Development Zone*
- Overhead Line (OHL) and Pylons — *15 m No-Development Zone*
- Permissive Footpath — *Proposed Permissive Footpath/Bridleway*
- Storage Container
- New Signs (Footpaths)
- Bee Hive
- Internal Access Tracks
- Solar PV Modules - Array — *Maximum extent of the solar array - upto 2.8 m high*
- Transformer Station
- Solar PV Access Location
- Deer Fence
- Improved Hedgerows and Tree Planting
- New Tree Clusters
- Solar Site Road
- Gateway
- Style
- MV Collector

N W E S

© Green Energy International 2026

© Green Energy International 2026

WYSEBY HILL ENERGY FARM

Zone 2











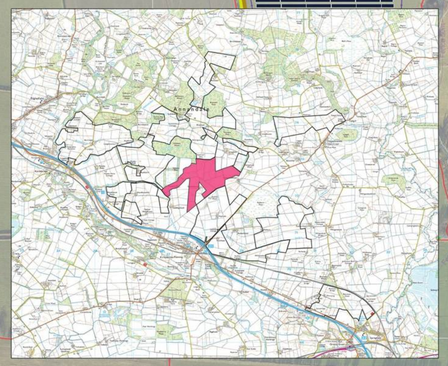

Legend

- Development Boundary — *Maximum extent of the proposed development*
- Development Zone
- Farm Ownership Boundary
- Cable Route Corridor — *Indicative only unless otherwise stated*
- Underground High Pressure Gas — *Route shown indicatively*
- Gas Pipeline Consultation — *30 m No-Development Zone*
- Overhead Line (OHL) and Pylons — *15 m No-Development Zone*
- Permissive Footpath — *Proposed Permissive Footpath/Bridleway*
- Storage Container
- New Signs (Footpaths)
- Bee Hive
- Internal Access Tracks
- Solar PV Modules - Array — *Maximum extent of the solar array - upto 2.8 m high*
- Transformer Station
- Solar PV Access Location
- Deer Fence
- Improved Hedgerows and Tree Planting
- New Tree Clusters
- Solar Site Road
- Gateway
- Style
- MV Collector

N W E S

© Green Energy International 2026

© Green Energy International 2026

WYSEBY HILL ENERGY FARM

Zone 3









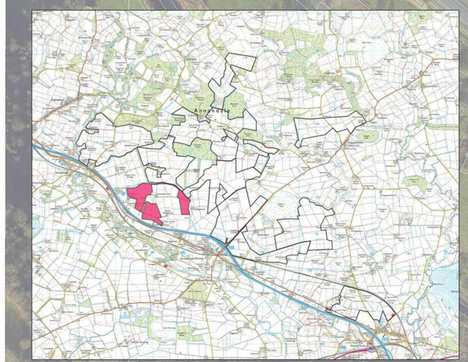

Legend

- Development Boundary — *Maximum extent of the proposed development*
- Development Zone
- Farm Ownership Boundary
- Cable Route Corridor — *Indicative only unless otherwise stated*
- Underground High Pressure Gas — *Route shown indicatively*
- Gas Pipeline Consultation — *30 m No-Development Zone*
- Overhead Line (OHL) and Pylons — *15 m No-Development Zone*
- Permissive Footpath — *Proposed Permissive Footpath/Bridleway*
- Storage Container
- New Signs (Footpaths)
- Bee Hive
- Internal Access Tracks
- Solar PV Modules - Array — *Maximum extent of the solar array - upto 2.8 m high*
- Transformer Station
- Solar PV Access Location
- Deer Fence
- Improved Hedgerows and Tree Planting
- New Tree Clusters
- Solar Site Road
- Gateway
- Style
- MV Collector

N W E S

© Green Energy International 2026

© Green Energy International 2026

WYSEBY HILL ENERGY FARM

Zone 4

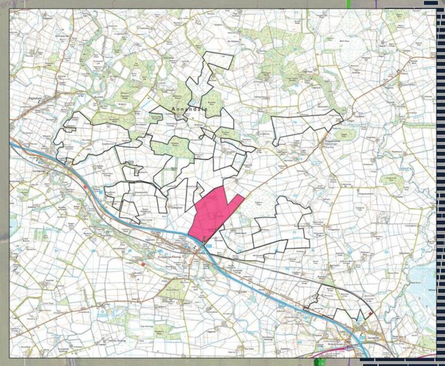









Legend

- Development Boundary — *Maximum extent of the proposed development*
- Development Zone
- Farm Ownership Boundary
- Cable Route Corridor — *Indicative only unless otherwise stated*
- Underground High Pressure Gas — *Route shown indicatively*
- Gas Pipeline Consultation — *30 m No-Development Zone*
- Overhead Line (OHL) and Pylons — *15 m No-Development Zone*
- Permissive Footpath — *Proposed Permissive Footpath/Bridleway*
- Storage Container
- New Signs (Footpaths)
- Bee Hive
- Internal Access Tracks
- Solar PV Modules - Array — *Maximum extent of the solar array - upto 2.8 m high*
- Transformer Station
- Solar PV Access Location
- Deer Fence
- Improved Hedgerows and Tree Planting
- New Tree Clusters
- Solar Site Road
- Gateway
- Style
- MV Collector

N W E S

© Green Energy International 2026

© Green Energy International 2026

WYSEBY HILL ENERGY FARM

Zone 6











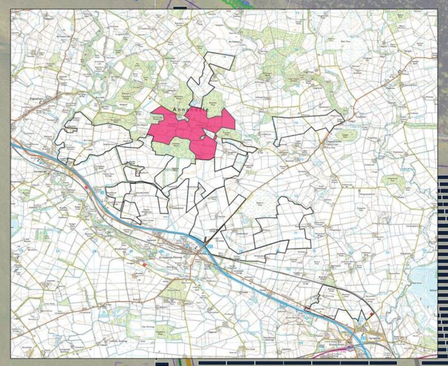

Legend

- Development Boundary — *Maximum extent of the proposed development*
- Development Zone
- Farm Ownership Boundary
- Cable Route Corridor — *Indicative only unless otherwise stated*
- Underground High Pressure Gas — *Route shown indicatively*
- Gas Pipeline Consultation — *30 m No-Development Zone*
- Overhead Line (OHL) and Pylons — *15 m No-Development Zone*
- Permissive Footpath — *Proposed Permissive Footpath/Bridleway*
- Storage Container
- New Signs (Footpaths)
- Bee Hive
- Internal Access Tracks
- Solar PV Modules - Array — *Maximum extent of the solar array - upto 2.8 m high*
- Transformer Station
- Solar PV Access Location
- Deer Fence
- Improved Hedgerows and Tree Planting
- New Tree Clusters
- Solar Site Road
- Gateway
- Style
- MV Collector

N W E S

© Green Energy International 2026

© Green Energy International 2026

Zone 7

WYSEBY HILL ENERGY FARM





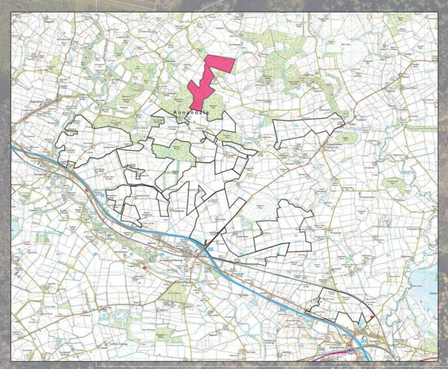







Legend

- Development Boundary — *Maximum extent of the proposed development*
- Development Zone
- Farm Ownership Boundary
- Cable Route Corridor — *Indicative only unless otherwise stated*
- Underground High Pressure Gas — *Route shown indicatively*
- Gas Pipeline Consultation — *30 m No-Development Zone*
- Overhead Line (OHL) and Pylons — *15 m No-Development Zone*
- Permissive Footpath — *Proposed Permissive Footpath/Bridleway*
- Storage Container
- New Signs (Footpaths)
- Bee Hive
- Internal Access Tracks
- Solar PV Modules - Array — *Maximum extent of the solar array - upto 2.8 m high*
- Transformer Station
- Solar PV Access Location
- Deer Fence
- Improved Hedgerows and Tree Planting
- New Tree Clusters
- Solar Site Road
- Gateway
- Style
- MV Collector

N W E S

© Green Energy International 2026

© Green Energy International 2026

WYSEBY HILL ENERGY FARM

Zone 8













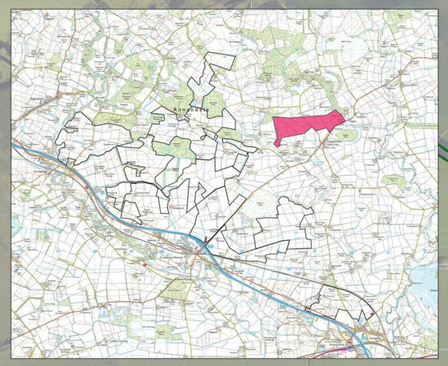

Battery Energy Storage System (BESS)

Proposed Substation Indicative location. Design and equipment details to be provided at the next consultation event.

Fence 100m

Legend

- Development Boundary — *Maximum extent of the proposed development*
- Development Zone
- Farm Ownership Boundary
- Cable Route Corridor — *Indicative only unless otherwise stated*
- Underground High Pressure Gas — *Route shown indicatively*
- Gas Pipeline Consultation — *30 m No-Development Zone*
- Overhead Line (OHL) and Pylons — *15 m No-Development Zone*
- Permissive Footpath — *Proposed Permissive Footpath/Bridleway*
- Storage Container
- New Signs (Footpaths)
- Bee Hive
- Internal Access Tracks
- Solar PV Modules - Array — *Maximum extent of the solar array - upto 2.8 m high*
- Transformer Station
- Solar PV Access Location
- Deer Fence
- Improved Hedgerows and Tree Planting
- New Tree Clusters
- Solar Site Road
- Gateway
- Style
- MV Collector

N W E S

© Green Energy International 2026

© Green Energy International 2026

Zone 9

WYSEBY HILL ENERGY FARM













Legend

- Development Boundary — *Maximum extent of the proposed development*
- Development Zone
- Farm Ownership Boundary
- Cable Route Corridor — *Indicative only unless otherwise stated*
- Underground High Pressure Gas — *Route shown indicatively*
- Gas Pipeline Consultation — *30 m No-Development Zone*
- Overhead Line (OHL) and Pylons — *15 m No-Development Zone*
- Permissive Footpath — *Proposed Permissive Footpath/Bridleway*
- Storage Container
- New Signs (Footpaths)
- Bee Hive
- Internal Access Tracks
- Solar PV Modules - Array — *Maximum extent of the solar array - upto 2.8 m high*
- Transformer Station
- Solar PV Access Location
- Deer Fence
- Improved Hedgerows and Tree Planting
- New Tree Clusters
- Solar Site Road
- Gateway
- Style
- MV Collector

N W E S

© Green Energy International 2026

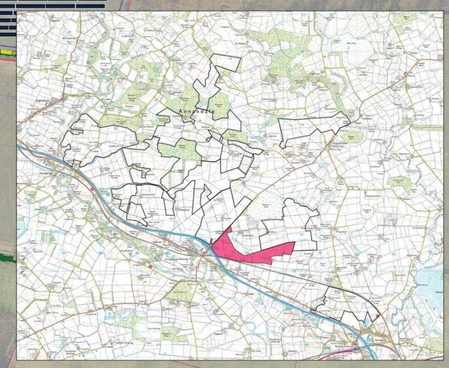

© Green Energy International 2026

Zone 10

WYSEBY HILL ENERGY FARM







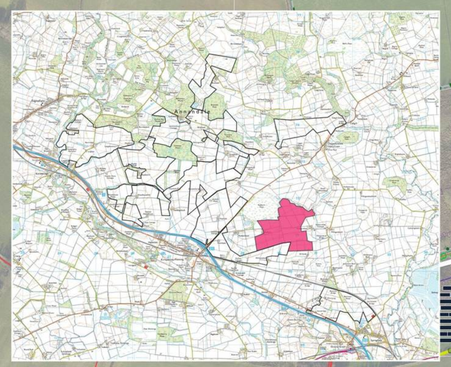

Legend

- Development Boundary — *Maximum extent of the proposed development*
- Development Zone
- Farm Ownership Boundary
- Cable Route Corridor — *Indicative only unless otherwise stated*
- Underground High Pressure Gas — *Route shown indicatively*
- Gas Pipeline Consultation — *30 m No-Development Zone*
- Overhead Line (OHL) and Pylons — *15 m No-Development Zone*
- Permissive Footpath — *Proposed Permissive Footpath/Bridleway*
- Storage Container
- New Signs (Footpaths)
- Bee Hive
- Internal Access Tracks
- Solar PV Modules - Array — *Maximum extent of the solar array - upto 2.8 m high*
- Transformer Station
- Solar PV Access Location
- Deer Fence
- Improved Hedgerows and Tree Planting
- New Tree Clusters
- Solar Site Road
- Gateway
- Style
- MV Collector

N W E S

© Green Energy International 2026

© Green Energy International 2026

Zone 11

WYSEBY HILL ENERGY FARM

















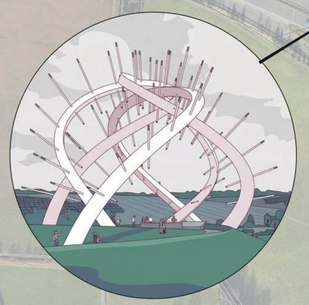

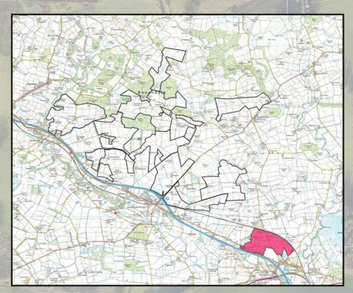

Legend

- Development Boundary — *Maximum extent of the proposed development*
- Development Zone
- Farm Ownership Boundary
- Cable Route Corridor — *Indicative only unless otherwise stated*
- Underground High Pressure Gas — *Route shown indicatively*
- Gas Pipeline Consultation — *30 m No-Development Zone*
- Overhead Line (OHL) and Pylons — *15 m No-Development Zone*
- Permissive Footpath — *Proposed Permissive Footpath/Bridleway*
- Storage Container
- New Signs (Footpaths)
- Bee Hive
- Internal Access Tracks
- Solar PV Modules - Array — *Maximum extent of the solar array - upto 2.8 m high*
- Transformer Station
- Solar PV Access Location
- Deer Fence
- Improved Hedgerows and Tree Planting
- New Tree Clusters
- Solar Site Road
- Gateway
- Style
- MV Collector

N W E S

© Green Energy International 2026

© Green Energy International 2026